

# **M3 Junction 9 Improvement**

**Scheme Number: TR010055**

## **2.9 Speed Limits Plans (Rev 1)**

**APFP Regulations 5(2)(o)**

**Planning Act 2008**

**Infrastructure Planning (Applications: Prescribed Forms and  
Procedure) Regulations 2009**

**Volume 2**

**15 June 2023**





NOTES  
 Purpose of use  
**APPLICATION SUBMISSION**  
 Development Consent Order Number / Document  
 TR010055/2.9

1. THIS DRAWING HAS BEEN PRODUCED USING CAD SOFTWARE. THEREFORE ALL DIMENSIONS ARE SHOWN IN METRES UNLESS SHOWN OTHERWISE.
2. DO NOT SCALE FROM THIS DRAWING. USE ONLY PRINTED DIMENSIONS.

KEY TO SYMBOLS  
 — DEVELOPMENT CONSENT ORDER BOUNDARY

REV	DATE	REVISION NOTE	ORIG	CHKD	APPD
0	NOVEMBER 2022	APPLICATION SUBMISSION	GP	LC	MF

DESIGNER

CONTRACTOR

CLIENT

PROJECT TITLE  
 M3 JUNCTION 9 IMPROVEMENT SCHEME

PROJECT STAGE  
 PCF STAGE 3

DRAWING TITLE  
 SPEED LIMITS PLANS  
 APFP REGULATION S(2)(c)  
 KEY PLAN  
 DOCUMENT REFERENCE: 2.9

SUITABILITY  
 APPLICATION SUBMISSION  
 SHEET SIZE: A1 SCALE: 1:12,500 STATUS: REV 0  
 DRAWING NUMBER  
 HES51511-VFK-LSI-X\_XXXX\_XX-DR-ZL-6000

© Crown copyright and database rights 2022. Use of this data is subject to terms and conditions. Ordnance Survey Licence 100030649.





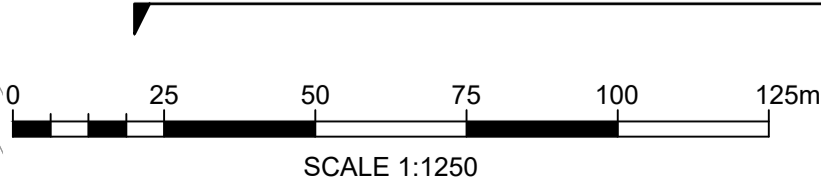
BASINGSTOKE

M3

PRIVATE FARM TRACK

PRIVATE FARM TRACK

FOR CONTINUATION SEE SHEET 2 OF 10



NOTES

Purpose of use  
**APPLICATION SUBMISSION**

Development Consent Order Number / Document  
**TR010055/2.9**

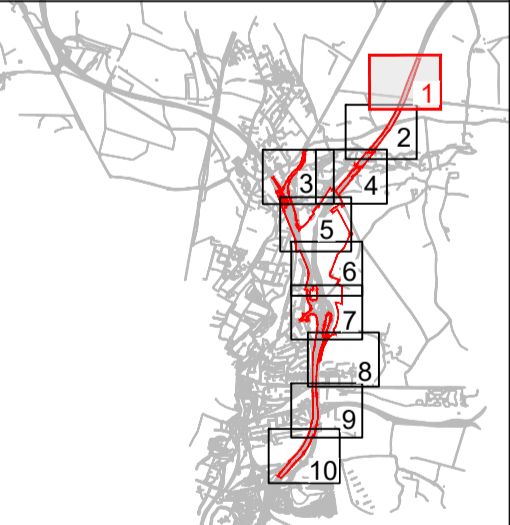
- THIS DRAWING HAS BEEN PRODUCED USING CAD SOFTWARE. THEREFORE ALL DIMENSIONS ARE SHOWN IN METRES UNLESS SHOWN OTHERWISE.
- DO NOT SCALE FROM THIS DRAWING. USE ONLY PRINTED DIMENSIONS.
- PROPOSED EARTHWORK EMBANKMENTS / CUTTINGS HAVE BEEN OMITTED FOR CLARITY.
- THE DESIGN SHOWN WILL BE SUBJECT TO DETAILED DESIGN DEVELOPMENT IN ACCORDANCE WITH THE PROVISIONS OF THE DEVELOPMENT CONSENT ORDER.

KEY TO SYMBOLS

- DEVELOPMENT CONSENT ORDER BOUNDARY
- LAND NOT INCLUDED IN ORDER LIMITS
- PROPOSED ROAD MARKINGS
- PROPOSED EXTENTS OF 70mph SPEED LIMIT
- PROPOSED EXTENTS OF 50mph SPEED LIMIT
- PROPOSED EXTENTS OF 40mph SPEED LIMIT
- PROPOSED EXTENTS OF 30mph SPEED LIMIT
- START / END POINT OF SPEED LIMIT DETAILED IN SCHEDULE 3 OF THE DEVELOPMENT CONSENT ORDER

01	JUNE 2023	DEADLINE 2	EO	LC	MF
0	NOVEMBER 2022	APPLICATION SUBMISSION	GP	LC	MF
REV	DATE	REVISION NOTE	ORIG	CHKD	APPD

REFERENCE MAP



DESIGNER

CONTRACTOR

CLIENT

PROJECT TITLE  
M3 JUNCTION 9 IMPROVEMENT SCHEME

PROJECT STAGE  
PCF STAGE 3

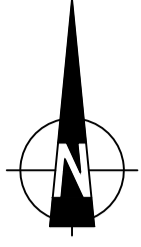
DRAWING TITLE  
SPEED LIMITS PLANS  
APFP REGULATION S(2)(c)  
SHEET 1 OF 10  
DOCUMENT REFERENCE: 2.9

SUITABILITY  
APPLICATION SUBMISSION

SHEET SIZE: A1 SCALE: 1:1,250 STATUS: REV 01

DRAWING NUMBER  
HES51511-VFK-LSI-X\_XXXX\_XX-DR-ZL-6001

© Crown copyright and database rights 2022. Use of this data is subject to terms and conditions. Ordnance Survey Licence 100030649



FOR CONTINUATION SEE SHEET 1 OF 10

ABBOTS WORTHY

B3047

M3

B3047

B3047

RIVER ITCHEN

RIVER ITCHEN

FOR CONTINUATION SEE SHEET 4 OF 10



SCALE 1:1250

NOTES

Purpose of use  
**APPLICATION SUBMISSION**

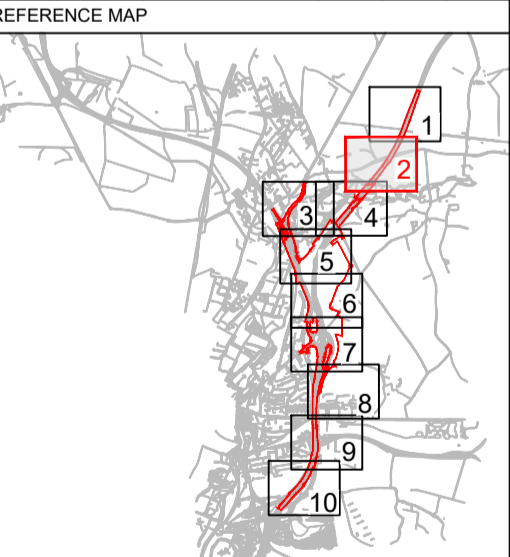
Development Consent Order Number / Document  
**TR010055/2.9**

- THIS DRAWING HAS BEEN PRODUCED USING CAD SOFTWARE. THEREFORE ALL DIMENSIONS ARE SHOWN IN METRES UNLESS SHOWN OTHERWISE.
- DO NOT SCALE FROM THIS DRAWING. USE ONLY PRINTED DIMENSIONS.
- PROPOSED EARTHWORK EMBANKMENTS / CUTTINGS HAVE BEEN OMITTED FOR CLARITY.
- THE DESIGN SHOWN WILL BE SUBJECT TO DETAILED DESIGN DEVELOPMENT IN ACCORDANCE WITH THE PROVISIONS OF THE DEVELOPMENT CONSENT ORDER.

KEY TO SYMBOLS

- DEVELOPMENT CONSENT ORDER BOUNDARY
- LAND NOT INCLUDED IN ORDER LIMITS
- PROPOSED ROAD MARKINGS
- PROPOSED EXTENTS OF 70mph SPEED LIMIT
- PROPOSED EXTENTS OF 50mph SPEED LIMIT
- PROPOSED EXTENTS OF 40mph SPEED LIMIT
- PROPOSED EXTENTS OF 30mph SPEED LIMIT
- START / END POINT OF SPEED LIMIT DETAILED IN SCHEDULE 3 OF THE DEVELOPMENT CONSENT ORDER

01	JUNE 2023	DEADLINE 2	EO	LC	MF
0	NOVEMBER 2022	APPLICATION SUBMISSION	GP	LC	MF
REV	DATE	REVISION NOTE	ORIG	CHKD	APPD



DESIGNER  
**Stantec**

CONTRACTOR  
**VolkerFitzpatrick**

CLIENT  
**national highways**

PROJECT TITLE  
**M3 JUNCTION 9 IMPROVEMENT SCHEME**

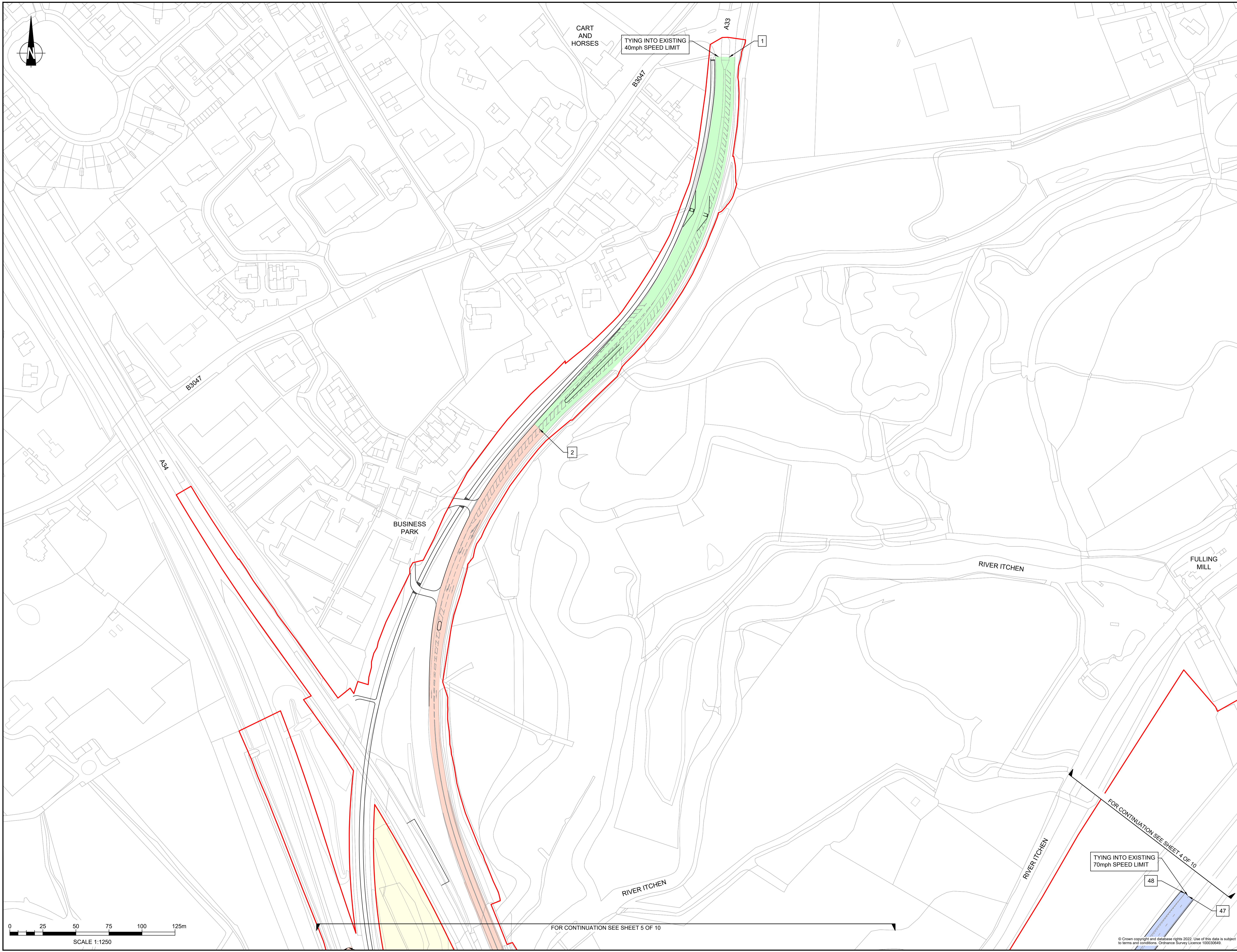
PROJECT STAGE  
**PCF STAGE 3**

DRAWING TITLE  
**SPEED LIMITS PLANS  
APFP REGULATION S(2)(c)  
SHEET 2 OF 10  
DOCUMENT REFERENCE: 2.9**

SUITABILITY  
**APPLICATION SUBMISSION**

SHEET SIZE: A1 SCALE: 1:1,250 STATUS: REV 01  
DRAWING NUMBER  
HES51511-VFK-LSI-X\_XXXX\_XX-DR-ZL-6002





NOTES

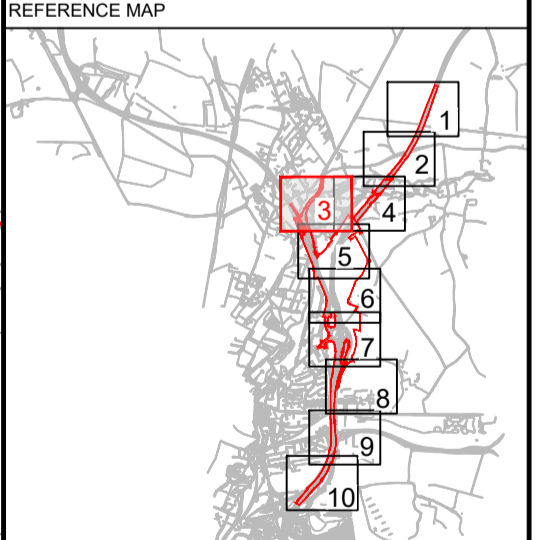
Purpose of use  
**APPLICATION SUBMISSION**  
 Development Consent Order Number / Document  
 TR010055/2.9

- THIS DRAWING HAS BEEN PRODUCED USING CAD SOFTWARE. THEREFORE ALL DIMENSIONS ARE SHOWN IN METRES UNLESS SHOWN OTHERWISE.
- DO NOT SCALE FROM THIS DRAWING. USE ONLY PRINTED DIMENSIONS.
- PROPOSED EARTHWORK EMBANKMENTS / CUTTINGS HAVE BEEN OMITTED FOR CLARITY.
- THE DESIGN SHOWN WILL BE SUBJECT TO DETAILED DESIGN DEVELOPMENT IN ACCORDANCE WITH THE PROVISIONS OF THE DEVELOPMENT CONSENT ORDER.

KEY TO SYMBOLS

- DEVELOPMENT CONSENT ORDER BOUNDARY
- LAND NOT INCLUDED IN ORDER LIMITS
- PROPOSED ROAD MARKINGS
- PROPOSED EXTENTS OF 70mph SPEED LIMIT
- PROPOSED EXTENTS OF 50mph SPEED LIMIT
- PROPOSED EXTENTS OF 40mph SPEED LIMIT
- PROPOSED EXTENTS OF 30mph SPEED LIMIT
- START / END POINT OF SPEED LIMIT DETAILED IN SCHEDULE 3 OF THE DEVELOPMENT CONSENT ORDER

REV	DATE	REVISION NOTE	ORIG	CHKD	APPD
01	JUNE 2023	DEADLINE 2	EO	LC	MF
0	NOVEMBER 2022	APPLICATION SUBMISSION	GP	LC	MF



DESIGNER  
**Stantec**

CONTRACTOR  
**VolkerFitzpatrick**

CLIENT  
**national highways**

PROJECT TITLE  
 M3 JUNCTION 9 IMPROVEMENT SCHEME

PROJECT STAGE  
 PCF STAGE 3

DRAWING TITLE  
 SPEED LIMITS PLANS  
 APFP REGULATION 5(2)(c)  
 SHEET 3 OF 10  
 DOCUMENT REFERENCE: 2.9

SUITABILITY  
 APPLICATION SUBMISSION

SHEET SIZE: A1 SCALE: 1:1250 STATUS: REV 01  
 DRAWING NUMBER  
 HES51511-VFK-LSI-X\_XXXX\_XX-DR-ZL-6003

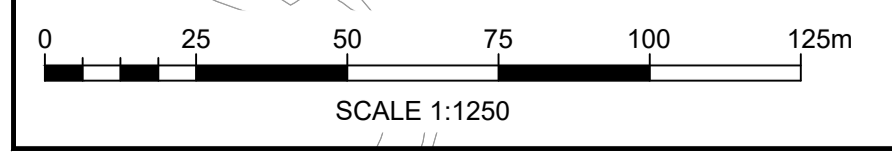
FOR CONTINUATION SEE SHEET 5 OF 10

FOR CONTINUATION SEE SHEET 4 OF 10

TYING INTO EXISTING 70mph SPEED LIMIT

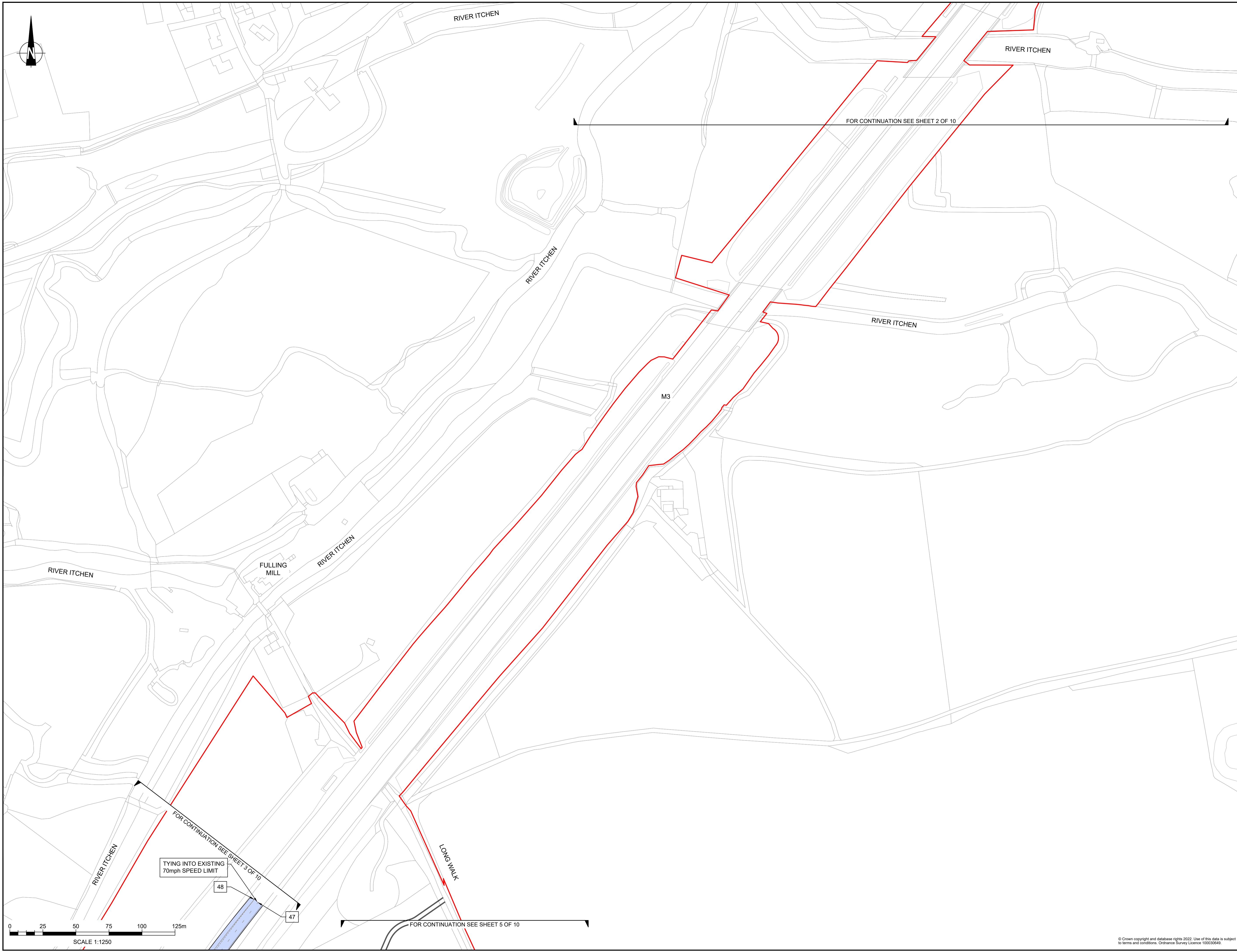
48

47



© Crown copyright and database rights 2022. Use of this data is subject to terms and conditions. Ordnance Survey Licence: 100030649





NOTES

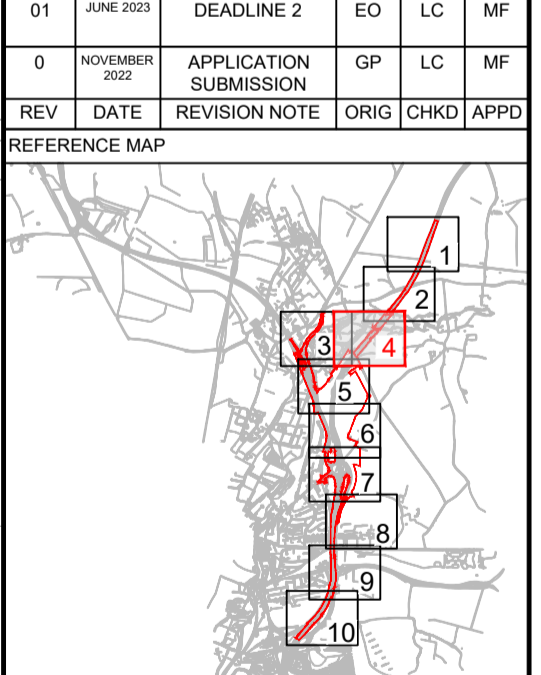
Purpose of use  
**APPLICATION SUBMISSION**  
 Development Consent Order Number / Document  
**TR010055/2.9**

- THIS DRAWING HAS BEEN PRODUCED USING CAD SOFTWARE. THEREFORE ALL DIMENSIONS ARE SHOWN IN METRES UNLESS SHOWN OTHERWISE.
- DO NOT SCALE FROM THIS DRAWING. USE ONLY PRINTED DIMENSIONS.
- PROPOSED EARTHWORK EMBANKMENTS / CUTTINGS HAVE BEEN OMITTED FOR CLARITY.
- THE DESIGN SHOWN WILL BE SUBJECT TO DETAILED DESIGN DEVELOPMENT IN ACCORDANCE WITH THE PROVISIONS OF THE DEVELOPMENT CONSENT ORDER.

KEY TO SYMBOLS

- DEVELOPMENT CONSENT ORDER BOUNDARY
- LAND NOT INCLUDED IN ORDER LIMITS
- PROPOSED ROAD MARKINGS
- PROPOSED EXTENTS OF 70mph SPEED LIMIT
- PROPOSED EXTENTS OF 50mph SPEED LIMIT
- PROPOSED EXTENTS OF 40mph SPEED LIMIT
- PROPOSED EXTENTS OF 30mph SPEED LIMIT
- START / END POINT OF SPEED LIMIT DETAILED IN SCHEDULE 3 OF THE DEVELOPMENT CONSENT ORDER

REV	DATE	REVISION NOTE	ORIG	CHKD	APPD
01	JUNE 2023	DEADLINE 2	EO	LC	MF
0	NOVEMBER 2022	APPLICATION SUBMISSION	GP	LC	MF



DESIGNER

CONTRACTOR

CLIENT

PROJECT TITLE  
**M3 JUNCTION 9 IMPROVEMENT SCHEME**

PROJECT STAGE  
 PCF STAGE 3

DRAWING TITLE  
 SPEED LIMITS PLANS  
 APPP REGULATION S(2)(c)  
 SHEET 4 OF 10  
 DOCUMENT REFERENCE: 2.9

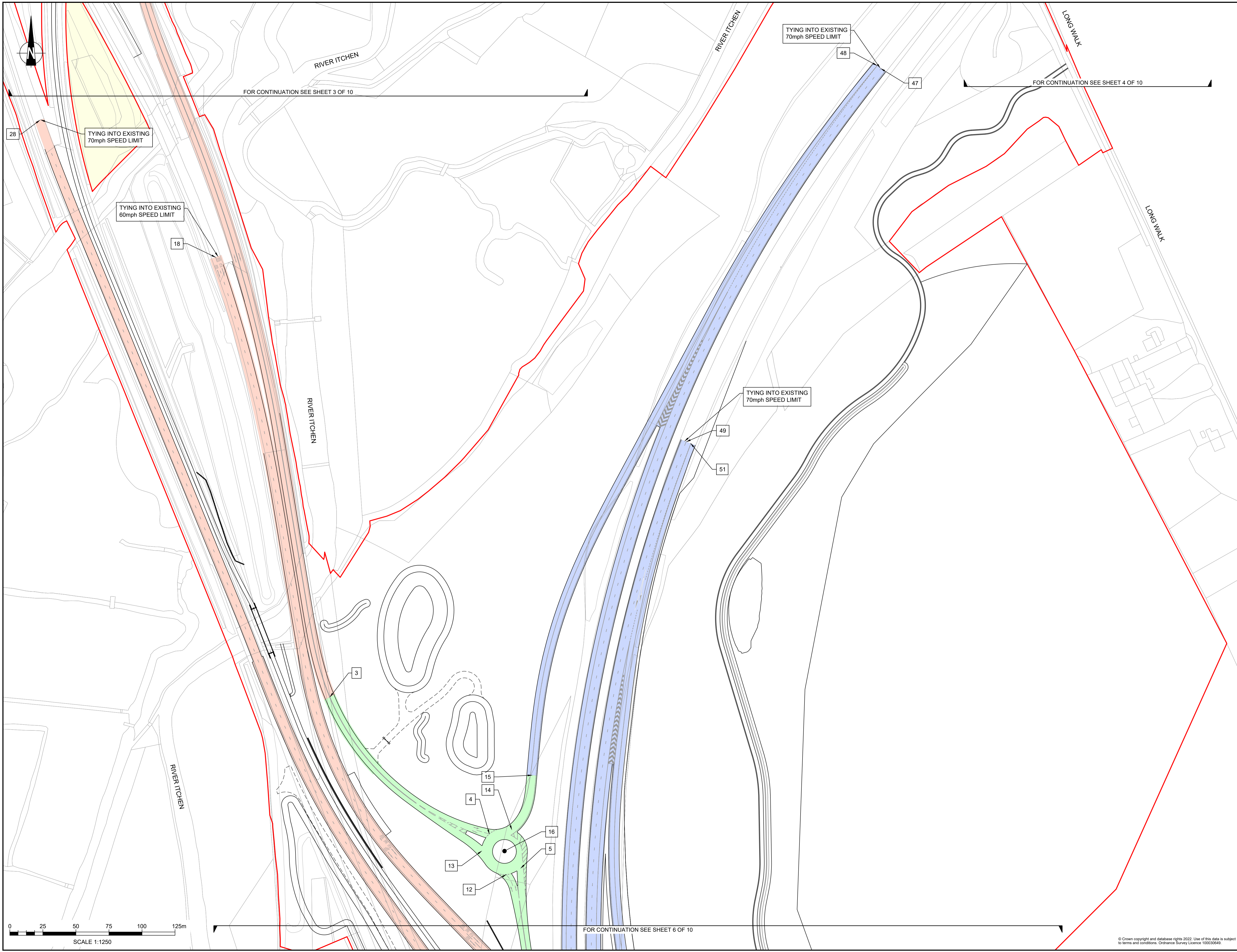
SUITABILITY  
 APPLICATION SUBMISSION

SHEET SIZE: A1    SCALE: 1:1250    STATUS: REV 01

DRAWING NUMBER  
 HES51511-VFK-LSI-X\_XXXX\_XX-DR-ZL-6004

© Crown copyright and database rights 2022. Use of this data is subject to terms and conditions. Ordnance Survey Licence 100030649

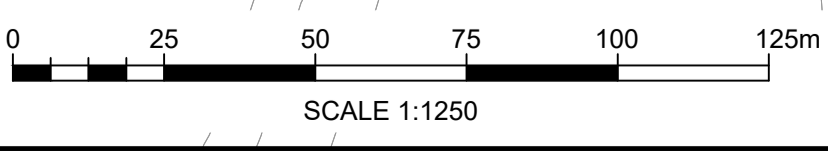




FOR CONTINUATION SEE SHEET 3 OF 10

FOR CONTINUATION SEE SHEET 4 OF 10

FOR CONTINUATION SEE SHEET 6 OF 10



**NOTES**

Purpose of use  
**APPLICATION SUBMISSION**  
 Development Consent Order Number / Document  
**TR010055/2.9**

- THIS DRAWING HAS BEEN PRODUCED USING CAD SOFTWARE. THEREFORE ALL DIMENSIONS ARE SHOWN IN METRES UNLESS SHOWN OTHERWISE.
- DO NOT SCALE FROM THIS DRAWING. USE ONLY PRINTED DIMENSIONS.
- PROPOSED EARTHWORK EMBANKMENTS / CUTTINGS HAVE BEEN OMITTED FOR CLARITY.
- THE DESIGN SHOWN WILL BE SUBJECT TO DETAILED DESIGN DEVELOPMENT IN ACCORDANCE WITH THE PROVISIONS OF THE DEVELOPMENT CONSENT ORDER.

**KEY TO SYMBOLS**

- DEVELOPMENT CONSENT ORDER BOUNDARY
- LAND NOT INCLUDED IN ORDER LIMITS
- PROPOSED ROAD MARKINGS
- PROPOSED EXTENTS OF 70mph SPEED LIMIT
- PROPOSED EXTENTS OF 50mph SPEED LIMIT
- PROPOSED EXTENTS OF 40mph SPEED LIMIT
- PROPOSED EXTENTS OF 30mph SPEED LIMIT
- START / END POINT OF SPEED LIMIT DETAILED IN SCHEDULE 3 OF THE DEVELOPMENT CONSENT ORDER

01	JUNE 2023	DEADLINE 2	EO	LC	MF
0	NOVEMBER 2022	APPLICATION SUBMISSION	GP	LC	MF
REV	DATE	REVISION NOTE	ORIG	CHKD	APPD

REFERENCE MAP

DESIGNER  
**Stantec**

CONTRACTOR  
**VolkerFitzpatrick**

CLIENT  
**national highways**

PROJECT TITLE  
**M3 JUNCTION 9 IMPROVEMENT SCHEME**

PROJECT STAGE  
**PCF STAGE 3**

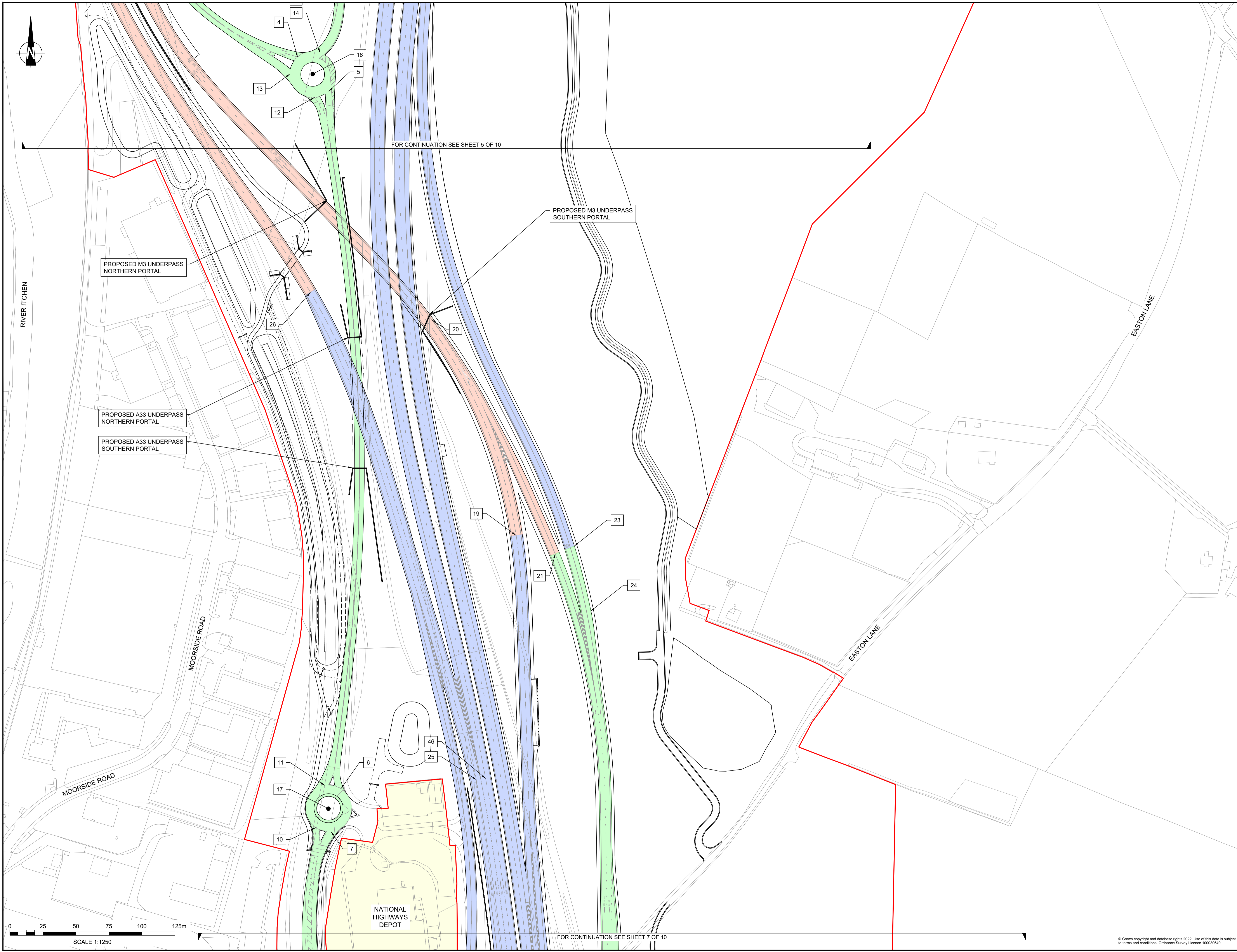
DRAWING TITLE  
**SPEED LIMITS PLANS  
 APFP REGULATION 5(2)(c)  
 SHEET 5 OF 10  
 DOCUMENT REFERENCE: 2.9**

SUITABILITY  
**APPLICATION SUBMISSION**

SHEET SIZE: A1 | SCALE: 1:1250 | STATUS: REV 01  
 DRAWING NUMBER  
 HES51511-VFK-LSI-X\_XXXX\_XX-DR-ZL-6005

© Crown copyright and database rights 2022. Use of this data is subject to terms and conditions. Ordnance Survey Licence 100030649.





FOR CONTINUATION SEE SHEET 5 OF 10

PROPOSED M3 UNDERPASS  
SOUTHERN PORTAL

PROPOSED M3 UNDERPASS  
NORTHERN PORTAL

PROPOSED A33 UNDERPASS  
NORTHERN PORTAL

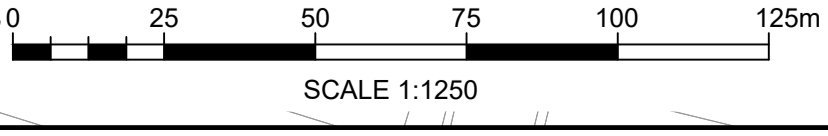
PROPOSED A33 UNDERPASS  
SOUTHERN PORTAL

MOORSIDE ROAD

EASTON LANE

NATIONAL  
HIGHWAYS  
DEPOT

FOR CONTINUATION SEE SHEET 7 OF 10



NOTES

Purpose of use  
**APPLICATION SUBMISSION**

Development Consent Order Number / Document  
TR010055/2.9

- THIS DRAWING HAS BEEN PRODUCED USING CAD SOFTWARE. THEREFORE ALL DIMENSIONS ARE SHOWN IN METRES UNLESS SHOWN OTHERWISE.
- DO NOT SCALE FROM THIS DRAWING. USE ONLY PRINTED DIMENSIONS.
- PROPOSED EARTHWORK EMBANKMENTS / CUTTINGS HAVE BEEN OMITTED FOR CLARITY.
- THE DESIGN SHOWN WILL BE SUBJECT TO DETAILED DESIGN DEVELOPMENT IN ACCORDANCE WITH THE PROVISIONS OF THE DEVELOPMENT CONSENT ORDER.

KEY TO SYMBOLS

- DEVELOPMENT CONSENT ORDER BOUNDARY
- LAND NOT INCLUDED IN ORDER LIMITS
- PROPOSED ROAD MARKINGS
- PROPOSED EXTENTS OF 70mph SPEED LIMIT
- PROPOSED EXTENTS OF 50mph SPEED LIMIT
- PROPOSED EXTENTS OF 40mph SPEED LIMIT
- PROPOSED EXTENTS OF 30mph SPEED LIMIT
- START / END POINT OF SPEED LIMIT DETAILED IN SCHEDULE 3 OF THE DEVELOPMENT CONSENT ORDER

REV	DATE	REVISION NOTE	ORIG	CHKD	APPD
01	JUNE 2023	DEADLINE 2	EO	LC	MF
0	NOVEMBER 2022	APPLICATION SUBMISSION	GP	LC	MF

REFERENCE MAP

DESIGNER  
**Stantec**

CONTRACTOR  
**VolkerFitzpatrick**

CLIENT  
**national highways**

PROJECT TITLE  
M3 JUNCTION 9 IMPROVEMENT SCHEME

PROJECT STAGE  
PCF STAGE 3

DRAWING TITLE  
SPEED LIMITS PLANS  
APFP REGULATION 5(2)(c)  
SHEET 6 OF 10  
DOCUMENT REFERENCE: 2.9

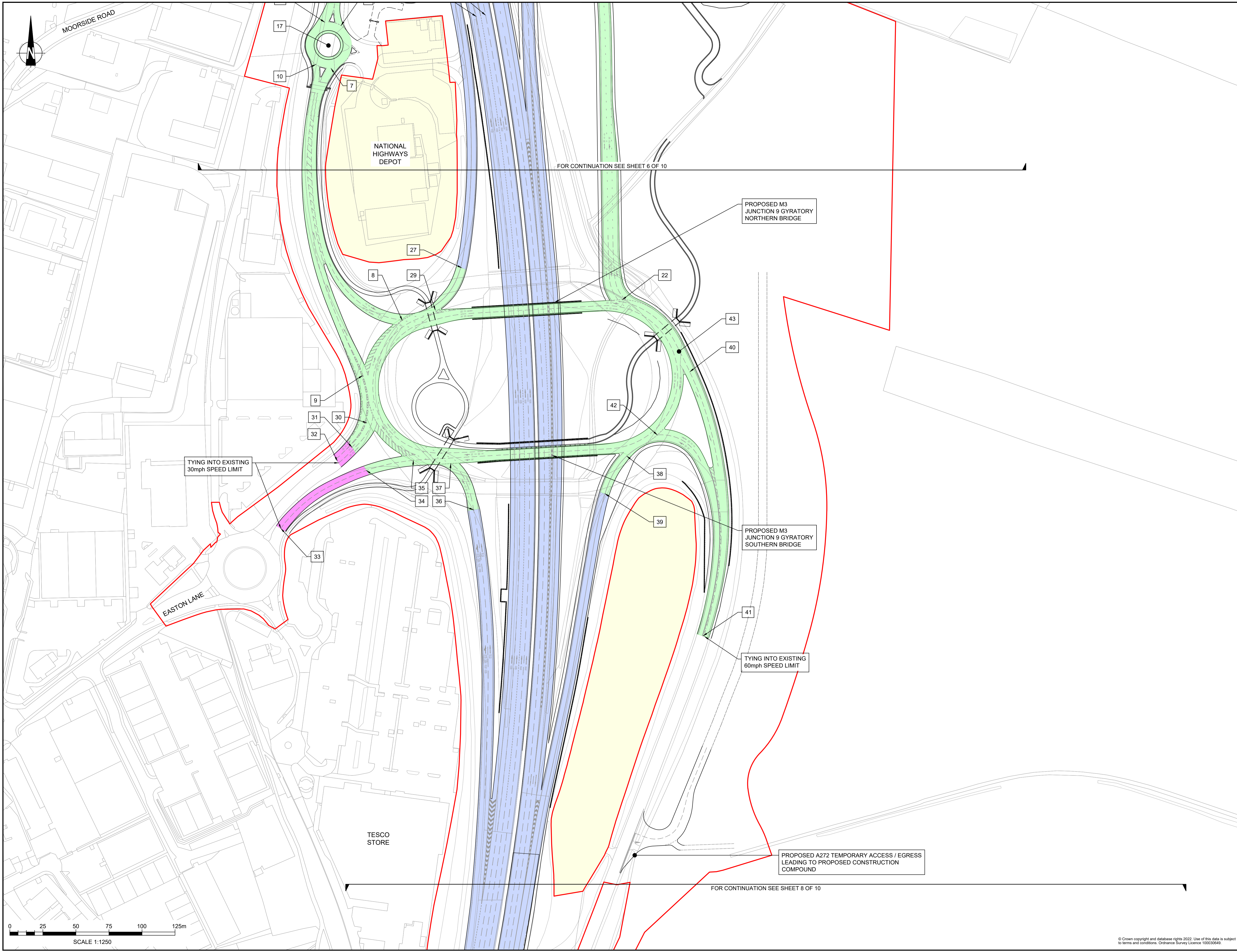
SUITABILITY  
APPLICATION SUBMISSION

SHEET SIZE: A1 | SCALE: 1:1250 | STATUS: REV 01

DRAWING NUMBER  
HES51511-VFK-LSI-X\_XXXX\_XX-DR-ZL-6006

© Crown copyright and database rights 2022. Use of this data is subject to terms and conditions. Ordnance Survey Licence 100030649.





FOR CONTINUATION SEE SHEET 6 OF 10

PROPOSED M3 JUNCTION 9 GYRATORY NORTHERN BRIDGE

PROPOSED M3 JUNCTION 9 GYRATORY SOUTHERN BRIDGE

TYING INTO EXISTING 60mph SPEED LIMIT

PROPOSED A272 TEMPORARY ACCESS / EGRESS LEADING TO PROPOSED CONSTRUCTION COMPOUND

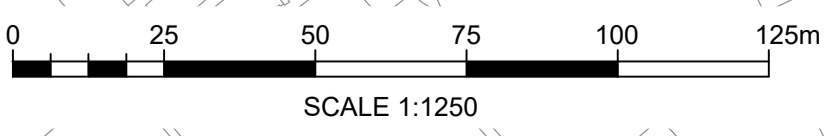
FOR CONTINUATION SEE SHEET 8 OF 10

TYING INTO EXISTING 30mph SPEED LIMIT

EASTON LANE

TESCO STORE

NATIONAL HIGHWAYS DEPOT



NOTES

Purpose of use  
**APPLICATION SUBMISSION**

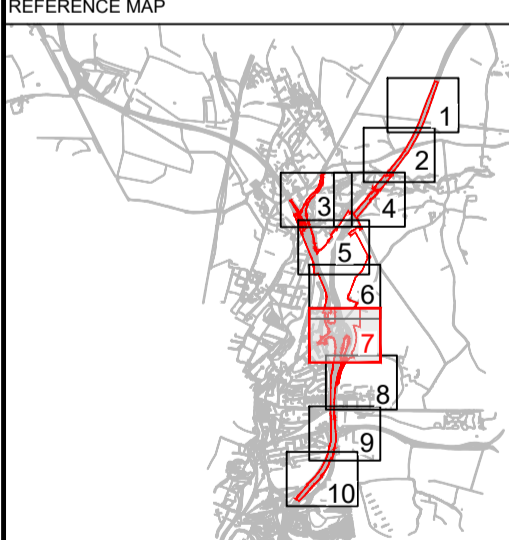
Development Consent Order Number / Document  
TR010055/2.9

- THIS DRAWING HAS BEEN PRODUCED USING CAD SOFTWARE. THEREFORE ALL DIMENSIONS ARE SHOWN IN METRES UNLESS SHOWN OTHERWISE.
- DO NOT SCALE FROM THIS DRAWING. USE ONLY PRINTED DIMENSIONS.
- PROPOSED EARTHWORK EMBANKMENTS / CUTTINGS HAVE BEEN OMITTED FOR CLARITY.
- THE DESIGN SHOWN WILL BE SUBJECT TO DETAILED DESIGN DEVELOPMENT IN ACCORDANCE WITH THE PROVISIONS OF THE DEVELOPMENT CONSENT ORDER.

KEY TO SYMBOLS

- DEVELOPMENT CONSENT ORDER BOUNDARY
- LAND NOT INCLUDED IN ORDER LIMITS
- PROPOSED ROAD MARKINGS
- PROPOSED EXTENTS OF 70mph SPEED LIMIT
- PROPOSED EXTENTS OF 50mph SPEED LIMIT
- PROPOSED EXTENTS OF 40mph SPEED LIMIT
- PROPOSED EXTENTS OF 30mph SPEED LIMIT
- START / END POINT OF SPEED LIMIT DETAILED IN SCHEDULE 3 OF THE DEVELOPMENT CONSENT ORDER

REV	DATE	REVISION NOTE	ORIG	CHKD	APPD
01	JUNE 2023	DEADLINE 2	EO	LC	MF
0	NOVEMBER 2022	APPLICATION SUBMISSION	GP	LC	MF



DESIGNER  
**Stantec**

CONTRACTOR  
**VolkerFitzpatrick**

CLIENT  
**national highways**

PROJECT TITLE  
M3 JUNCTION 9 IMPROVEMENT SCHEME

PROJECT STAGE  
PCF STAGE 3

DRAWING TITLE  
SPEED LIMITS PLANS  
APFP REGULATION 5(2)(c)  
SHEET 7 OF 10  
DOCUMENT REFERENCE: 2.9

SUITABILITY  
APPLICATION SUBMISSION

SHEET SIZE: A1 SCALE: 1:1250 STATUS: REV 01

DRAWING NUMBER  
HES51511-VFK-LSI-X\_XXXX\_XX-DR-ZL-6007





NOTES

Purpose of use  
**APPLICATION SUBMISSION**

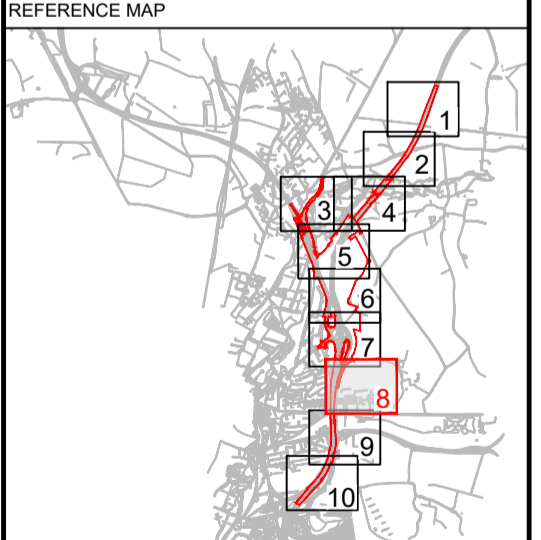
Development Consent Order Number / Document  
**TR010055/2.9**

- THIS DRAWING HAS BEEN PRODUCED USING CAD SOFTWARE. THEREFORE ALL DIMENSIONS ARE SHOWN IN METRES UNLESS SHOWN OTHERWISE.
- DO NOT SCALE FROM THIS DRAWING. USE ONLY PRINTED DIMENSIONS.
- PROPOSED EARTHWORK EMBANKMENTS / CUTTINGS HAVE BEEN OMITTED FOR CLARITY.
- THE DESIGN SHOWN WILL BE SUBJECT TO DETAILED DESIGN DEVELOPMENT IN ACCORDANCE WITH THE PROVISIONS OF THE DEVELOPMENT CONSENT ORDER.

KEY TO SYMBOLS

- DEVELOPMENT CONSENT ORDER BOUNDARY
- LAND NOT INCLUDED IN ORDER LIMITS
- PROPOSED ROAD MARKINGS
- PROPOSED EXTENTS OF 70mph SPEED LIMIT
- PROPOSED EXTENTS OF 50mph SPEED LIMIT
- PROPOSED EXTENTS OF 40mph SPEED LIMIT
- PROPOSED EXTENTS OF 30mph SPEED LIMIT
- START / END POINT OF SPEED LIMIT DETAILED IN SCHEDULE 3 OF THE DEVELOPMENT CONSENT ORDER

01	JUNE 2023	DEADLINE 2	EO	LC	MF
0	NOVEMBER 2022	APPLICATION SUBMISSION	GP	LC	MF
REV	DATE	REVISION NOTE	ORIG	CHKD	APPD



DESIGNER  
**Stantec**

CONTRACTOR  
**VolkerFitzpatrick**

CLIENT  
**national highways**

PROJECT TITLE  
**M3 JUNCTION 9 IMPROVEMENT SCHEME**

PROJECT STAGE  
**PCF STAGE 3**

DRAWING TITLE  
**SPEED LIMITS PLANS  
 APFP REGULATION 5(2)(o)  
 SHEET 8 OF 10  
 DOCUMENT REFERENCE: 2.9**

SUITABILITY  
**APPLICATION SUBMISSION**

SHEET SIZE: A1    SCALE: 1:1250    STATUS: REV 01

DRAWING NUMBER  
**HE551511-VFK-LSI-X\_XXXX\_XX-DR-ZL-6008**

© Crown copyright and database rights 2022. Use of this data is subject to terms and conditions. Ordnance Survey Licence 100030649.











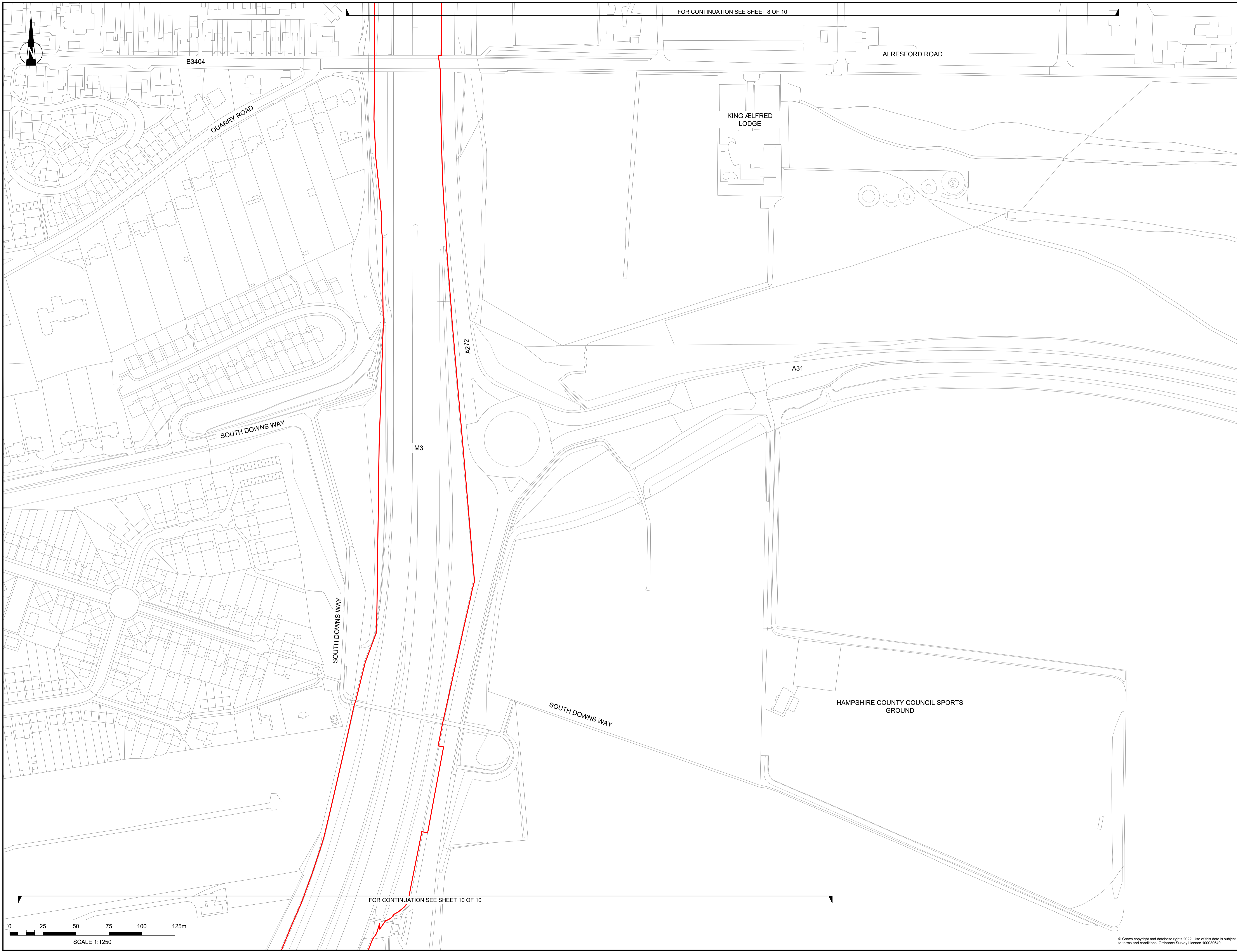
NOTES

Purpose of use  
**APPLICATION SUBMISSION**  
 Development Consent Order Number / Document  
**TR010055/2.9**

- THIS DRAWING HAS BEEN PRODUCED USING CAD SOFTWARE. THEREFORE ALL DIMENSIONS ARE SHOWN IN METRES UNLESS SHOWN OTHERWISE.
- DO NOT SCALE FROM THIS DRAWING. USE ONLY PRINTED DIMENSIONS.
- PROPOSED EARTHWORK EMBANKMENTS / CUTTINGS HAVE BEEN OMITTED FOR CLARITY.
- THE DESIGN SHOWN WILL BE SUBJECT TO DETAILED DESIGN DEVELOPMENT IN ACCORDANCE WITH THE PROVISIONS OF THE DEVELOPMENT CONSENT ORDER.

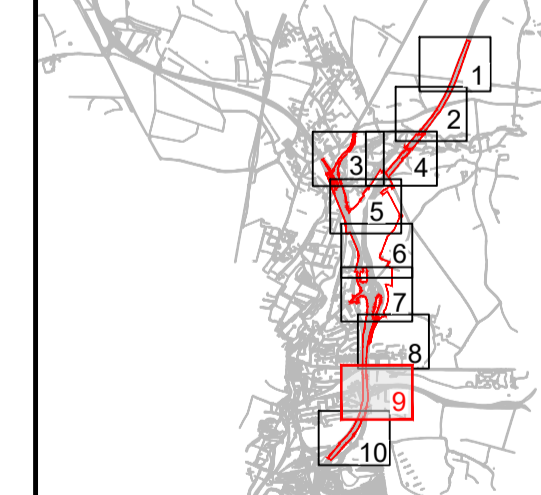
KEY TO SYMBOLS

-  DEVELOPMENT CONSENT ORDER BOUNDARY
-  LAND NOT INCLUDED IN ORDER LIMITS
-  PROPOSED ROAD MARKINGS
-  PROPOSED EXTENTS OF 70mph SPEED LIMIT
-  PROPOSED EXTENTS OF 50mph SPEED LIMIT
-  PROPOSED EXTENTS OF 40mph SPEED LIMIT
-  PROPOSED EXTENTS OF 30mph SPEED LIMIT
-  START / END POINT OF SPEED LIMIT DETAILED IN SCHEDULE 3 OF THE DEVELOPMENT CONSENT ORDER



01	JUNE 2023	DEADLINE 2	EO	LC	MF
0	NOVEMBER 2022	APPLICATION SUBMISSION	GP	LC	MF
REV	DATE	REVISION NOTE	ORIG	CHKD	APPD

REFERENCE MAP



DESIGNER  


CONTRACTOR  


CLIENT  

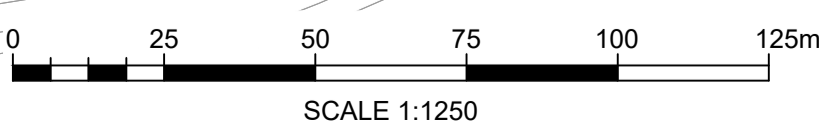

PROJECT TITLE  
**M3 JUNCTION 9 IMPROVEMENT SCHEME**

PROJECT STAGE  
**PCF STAGE 3**

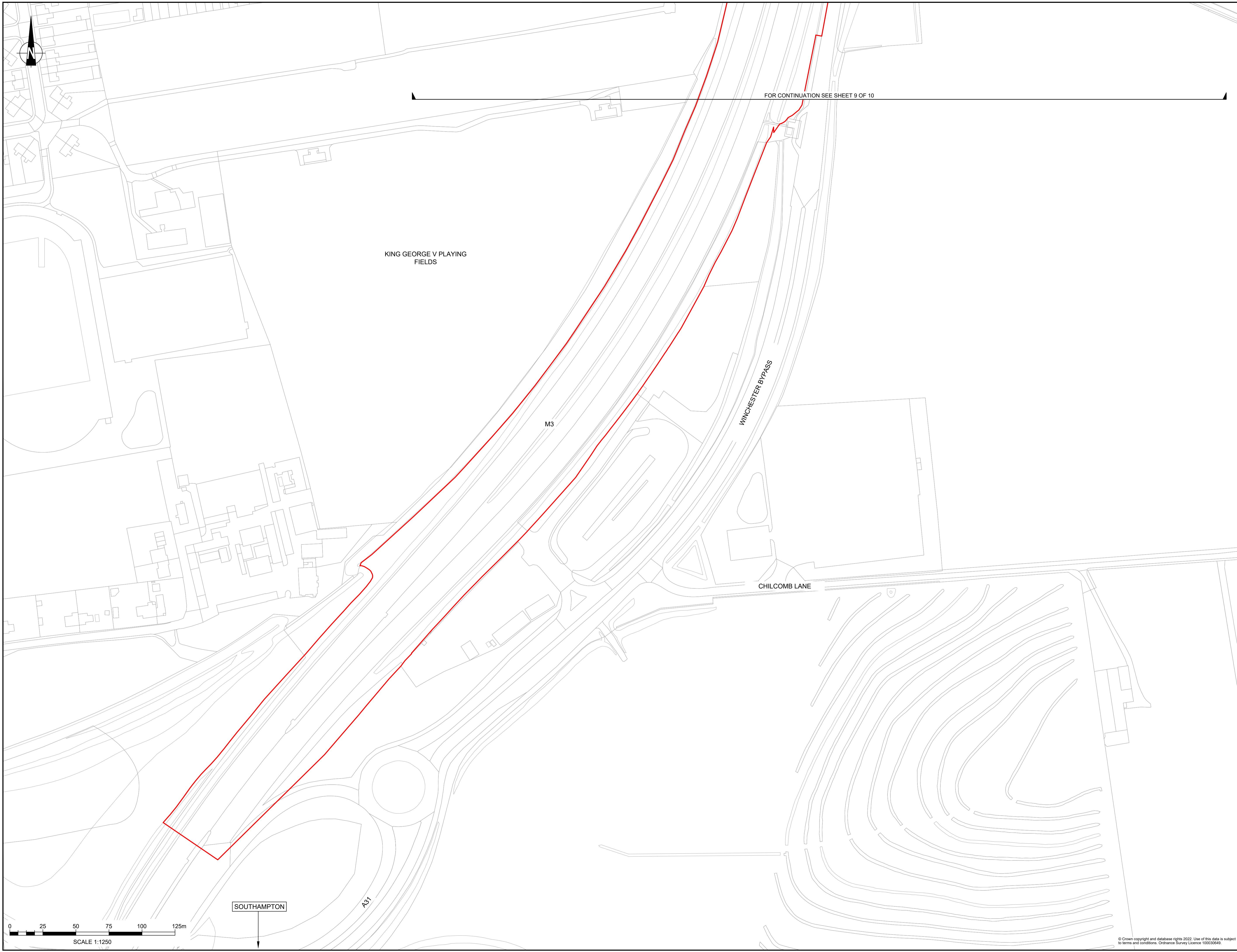
DRAWING TITLE  
**SPEED LIMITS PLANS  
 APFP REGULATION 5(2)(c)  
 SHEET 9 OF 10  
 DOCUMENT REFERENCE: 2.9**

SUITABILITY  
**APPLICATION SUBMISSION**

SHEET SIZE: A1 | SCALE: 1:1,250 | STATUS: REV 01  
 DRAWING NUMBER  
 HES51511-VFK-LSI-X\_XXXX\_XX-DR-ZL-6009







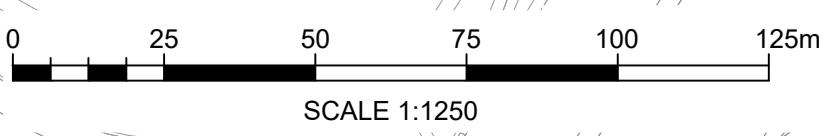
FOR CONTINUATION SEE SHEET 9 OF 10

KING GEORGE V PLAYING FIELDS

WINCHESTER BYPASS

CHILCOMB LANE

SOUTHAMPTON



**NOTES**

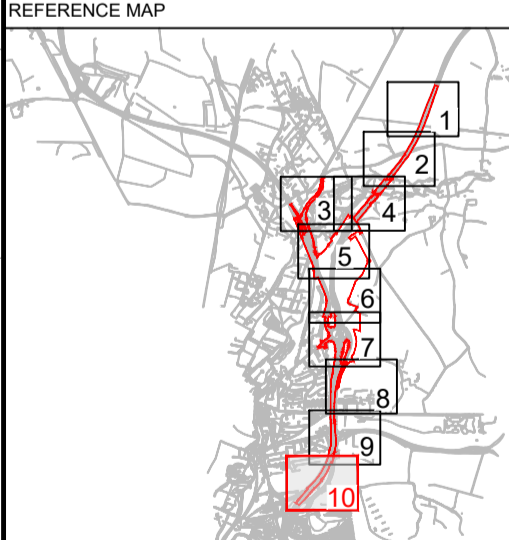
Purpose of use  
**APPLICATION SUBMISSION**  
 Development Consent Order Number / Document  
 TR010055/2.9

- THIS DRAWING HAS BEEN PRODUCED USING CAD SOFTWARE. THEREFORE ALL DIMENSIONS ARE SHOWN IN METRES UNLESS SHOWN OTHERWISE.
- DO NOT SCALE FROM THIS DRAWING. USE ONLY PRINTED DIMENSIONS.
- PROPOSED EARTHWORK EMBANKMENTS / CUTTINGS HAVE BEEN OMITTED FOR CLARITY.
- THE DESIGN SHOWN WILL BE SUBJECT TO DETAILED DESIGN DEVELOPMENT IN ACCORDANCE WITH THE PROVISIONS OF THE DEVELOPMENT CONSENT ORDER.

**KEY TO SYMBOLS**

- DEVELOPMENT CONSENT ORDER BOUNDARY
- LAND NOT INCLUDED IN ORDER LIMITS
- PROPOSED ROAD MARKINGS
- PROPOSED EXTENTS OF 70mph SPEED LIMIT
- PROPOSED EXTENTS OF 50mph SPEED LIMIT
- PROPOSED EXTENTS OF 40mph SPEED LIMIT
- PROPOSED EXTENTS OF 30mph SPEED LIMIT
- START / END POINT OF SPEED LIMIT DETAILED IN SCHEDULE 3 OF THE DEVELOPMENT CONSENT ORDER

REV	DATE	REVISION NOTE	ORIG	CHKD	APPD
01	JUNE 2023	DEADLINE 2	EO	LC	MF
0	NOVEMBER 2022	APPLICATION SUBMISSION	GP	LC	MF



**DESIGNER**

**CONTRACTOR**

**CLIENT**

**PROJECT TITLE**  
 M3 JUNCTION 9 IMPROVEMENT SCHEME

**PROJECT STAGE**  
 PCF STAGE 3

**DRAWING TITLE**  
 SPEED LIMITS PLANS  
 APFP REGULATION S(2)(o)  
 SHEET 10 OF 10  
 DOCUMENT REFERENCE: 2.9

**SUITABILITY**  
 APPLICATION SUBMISSION

SHEET SIZE: A1    SCALE: 1:1,250    STATUS: REV 01  
 DRAWING NUMBER  
 HES51511-VFK-LSI-X\_XXXX\_XX-DR-ZL-8010

© Crown copyright and database rights 2022. Use of this data is subject to terms and conditions. Ordnance Survey Licence 100030649